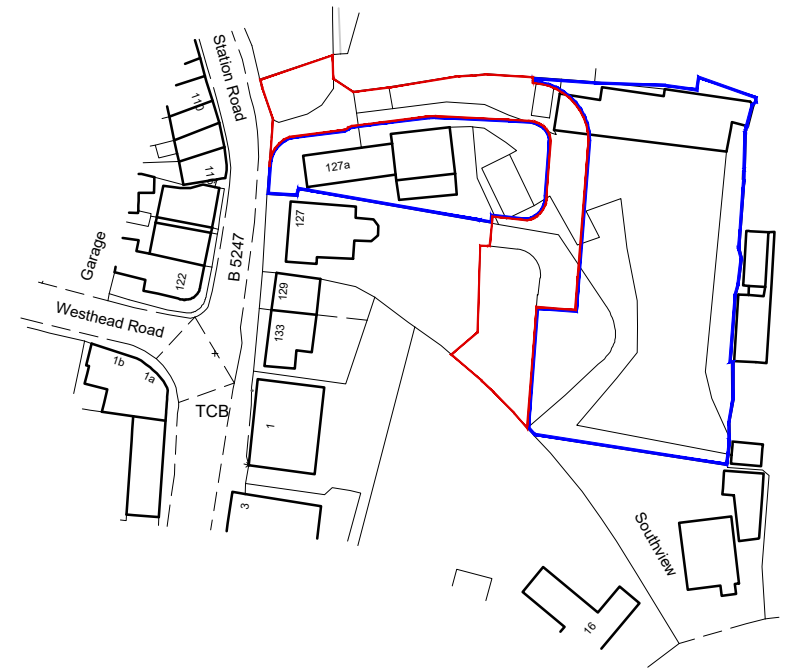
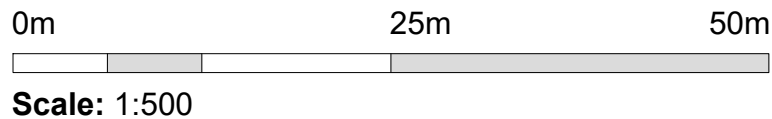



Site Layout 1:500



Location Plan



1:1250

Scale: 1:1250

Revision Notes:

- A: Changes to blue boundary following confirmation from Land Registry.
- B: Changes to red and blue boundaries following comments from Planning Officer.

- WA 22/03/16
- WA 15/04/16



CLIENT  
Ellwood New Homes Ltd

PROJECT NAME  
Proposed Dwelling at

127A Station Road, Croston, Preston

DRAWING NAME  
Location Plan

SCALE	DRAWN BY	DATE	DRAWING NUMBER	REVISION
Varies @ A3	WA	16/10/15	15/048/L01	B